

DISTRICT DEPARTMENT OF TRANSPORTATION



ANC 5A
May 22, 2024

Riggs Road NE
Connector Cycletrack

MoveDC 2021

- Districtwide network of safe, comfortable bicycle facilities for all ages and abilities by 2044
- Bike lane network available to micromobility and shared devices

Sustainable DC


- 25% of commuter trips by bicycling and walking by 2032
- Reduce automobile trips from 43% to 25% by 2032

Vision Zero Goals

- Create safe conditions through design
- Safe & accessible streets for all users



Project Area: Riggs Rd NE, 1st Place NE to South Dakota Ave NE



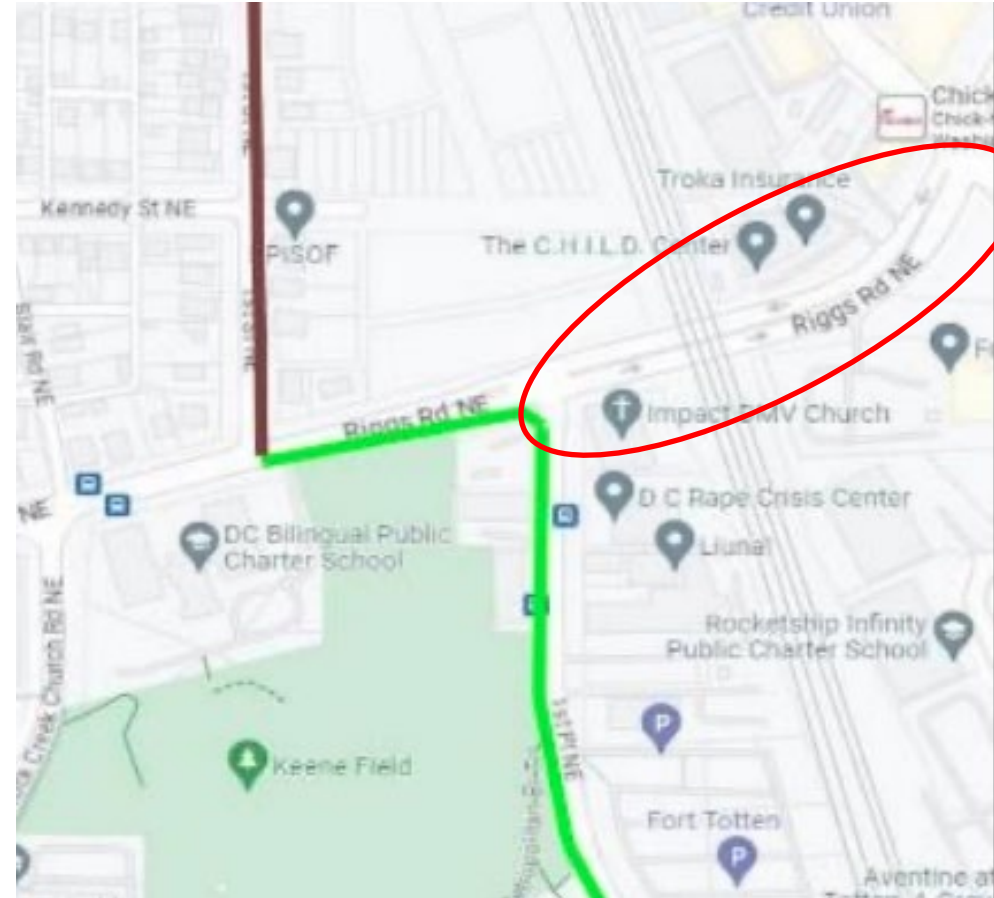
Future
Project/
Study
on South
Dakota
Ave NE

Connection to Metropolitan Branch Trail at First PI NE

Existing travel lanes

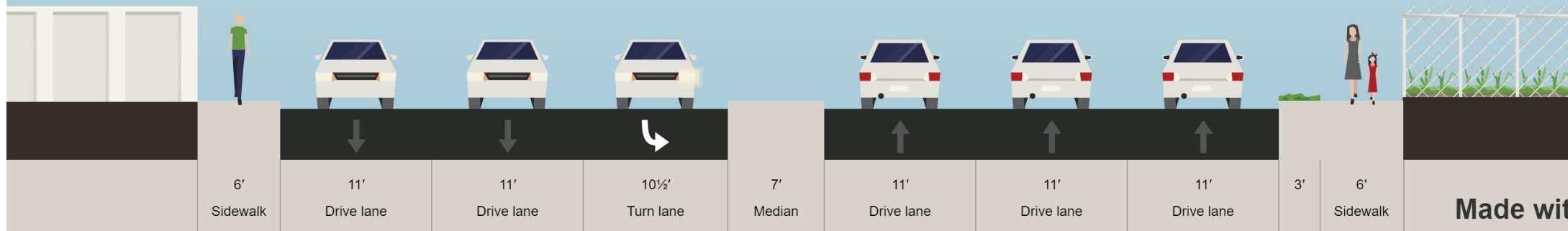


Metropolitan Branch Trail- Fort Totten to Takoma



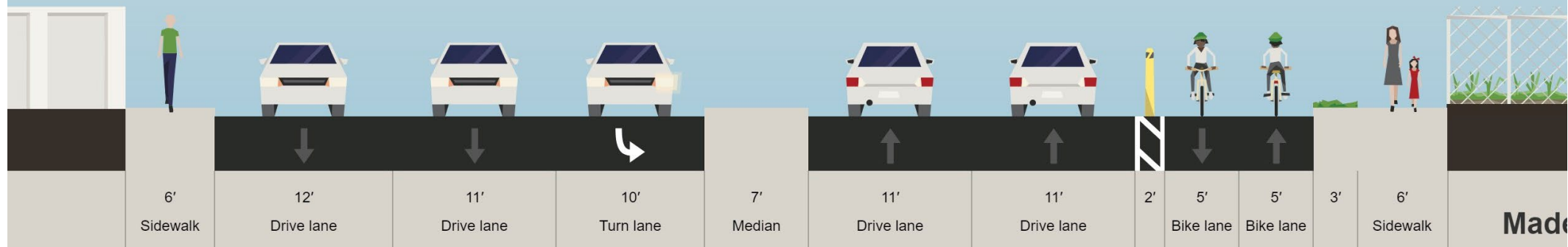
Existing Conditions: 1st Place NE to South Dakota Ave NE

Riggs Road NE - Existing Conditions



Proposed Design: 1st Place NE to South Dakota Ave NE

Riggs Road NE - Proposed Design



Timeline Review & Project Next Steps



Updates on nearby upcoming DDOT projects:

1. [South Dakota Avenue Corridor Safety Project](#)

Upcoming Public Meetings:

- Virtual Meeting: Thursday, May 30th, 2024
- In-person meeting: Saturday, June 1, 2024

2. Taylor Street NE Protected Bike Lane Project

Project in planning phase:

- Preliminary project limits: from Fort Drive NE to South Dakota Avenue NE
- Planning has begun, public outreach will begin in Summer 2024
- This corridor is part of DDOT's Bicycle Priority Network and is an important east-west connection between Wards 4 and 5

Contact Information

Please reach out with any comments or questions:

Christopher Berg

Bicycle/Pedestrian Program Specialist

christopher.berg@dc.gov



District Department of Transportation

250 M St SE | Washington, DC 20003 | 202.673.6813