

Ward 5 ANC Redistricting Committee



Discussion Maps

March 15, 2022

Ward 5 ANC Redistricting

- 3 “Discussion Maps” released on March 15, 2022
- Public meeting of the Ward 5 ANC Redistricting Committee on Tuesday, March 22 at 6:00 PM via Zoom
 - Link to register for Zoom meetings: <https://bit.ly/Ward5Redistricting>
- Report from redistricting committee is due to the DC Council by April 1, 2022.
- The DC Council will hold a hearing on the ANC maps and will vote to approve the maps in the form of legislation.
- Additional links/resources:
 - DC Council Redistricting Info: <https://www.elissasilverman.com/redistricting>
 - Ward 5 Redistricting Info: <https://kenyanmcduffieward5.com/ward-5/ward5redistricting/>
 - Redistricting mapping tool: <https://dcredistricting.esriemcs.com/redistricting/>
- Public comment/feedback on discussion maps:
<https://forms.gle/2AD824S4RNhLeBCu5>

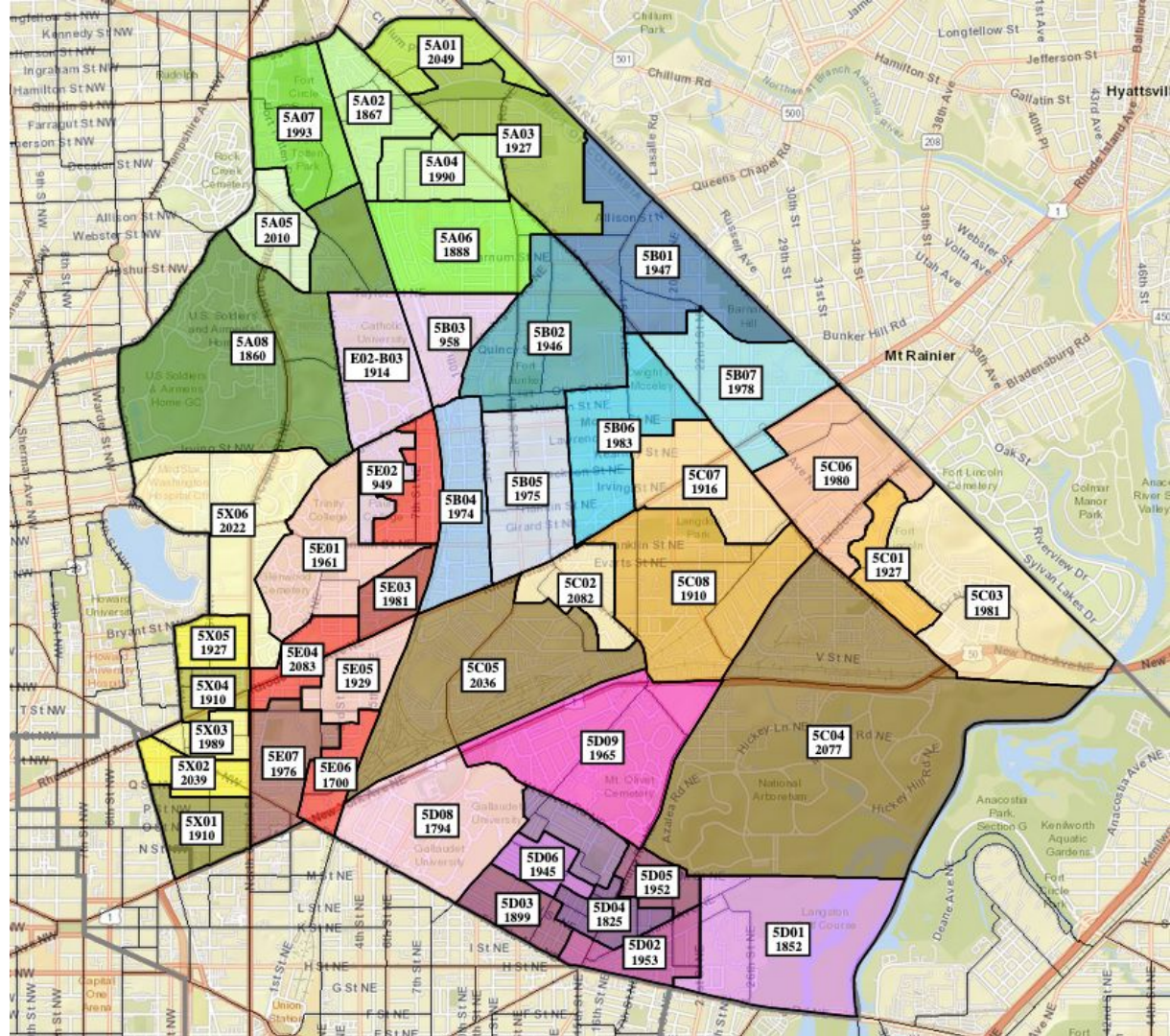
Ward 5 ANC Population Change 2010 - 2020

ANC	Population		Change: 2010 to 2020	
	2010	2020	Population Growth	Percent Increase
5A	16,344	18,181	1,837	11.2%
5B	9,890	11,724	1,834	18.5%
5C	13,849	17,366	3,517	25.4%
5D	14,529	17,012	2,483	17.1%
5E	19,696	25,142	5,446	27.7%
TOTAL	74,308	89,425	15,117	20.3%

Source: District of Columbia Office of Planning/State Data Center using U.S. Census Bureau's Census 2010 and 2020 data.

Discussion Map 1

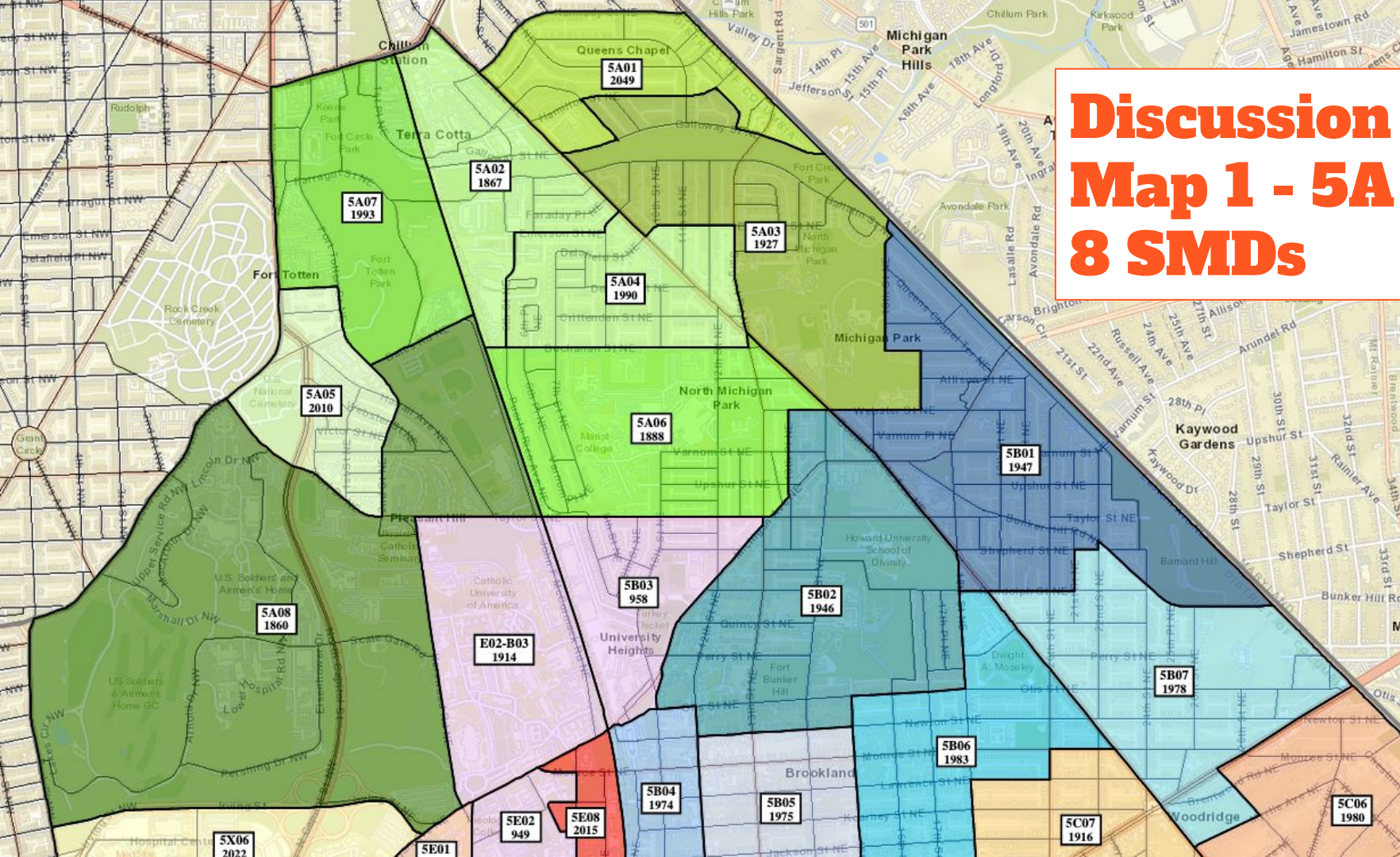
- Creates new ANC by splitting current ANC 5E into two—5E and 5F.
- Splits census block of Catholic University between two adjacent SMDs/ neighborhoods
 - Census block 009511001, labeled “E02-B03,” is split between SMD 5E02 and SMD 5B03.
- 5B07 (Woodridge) moves from 5C to 5B.

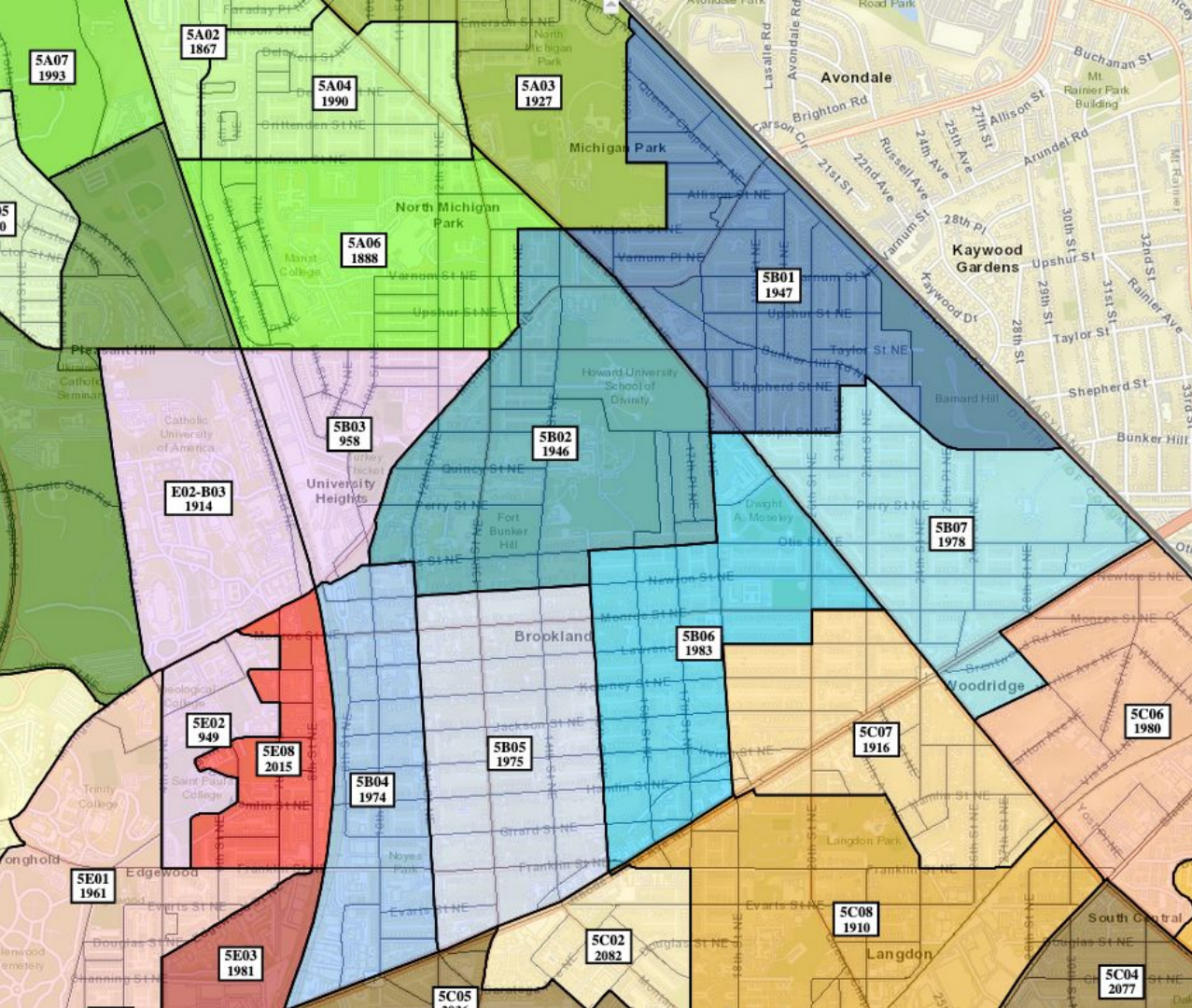


Discussion

Map 1 - 5A

8 SMDs

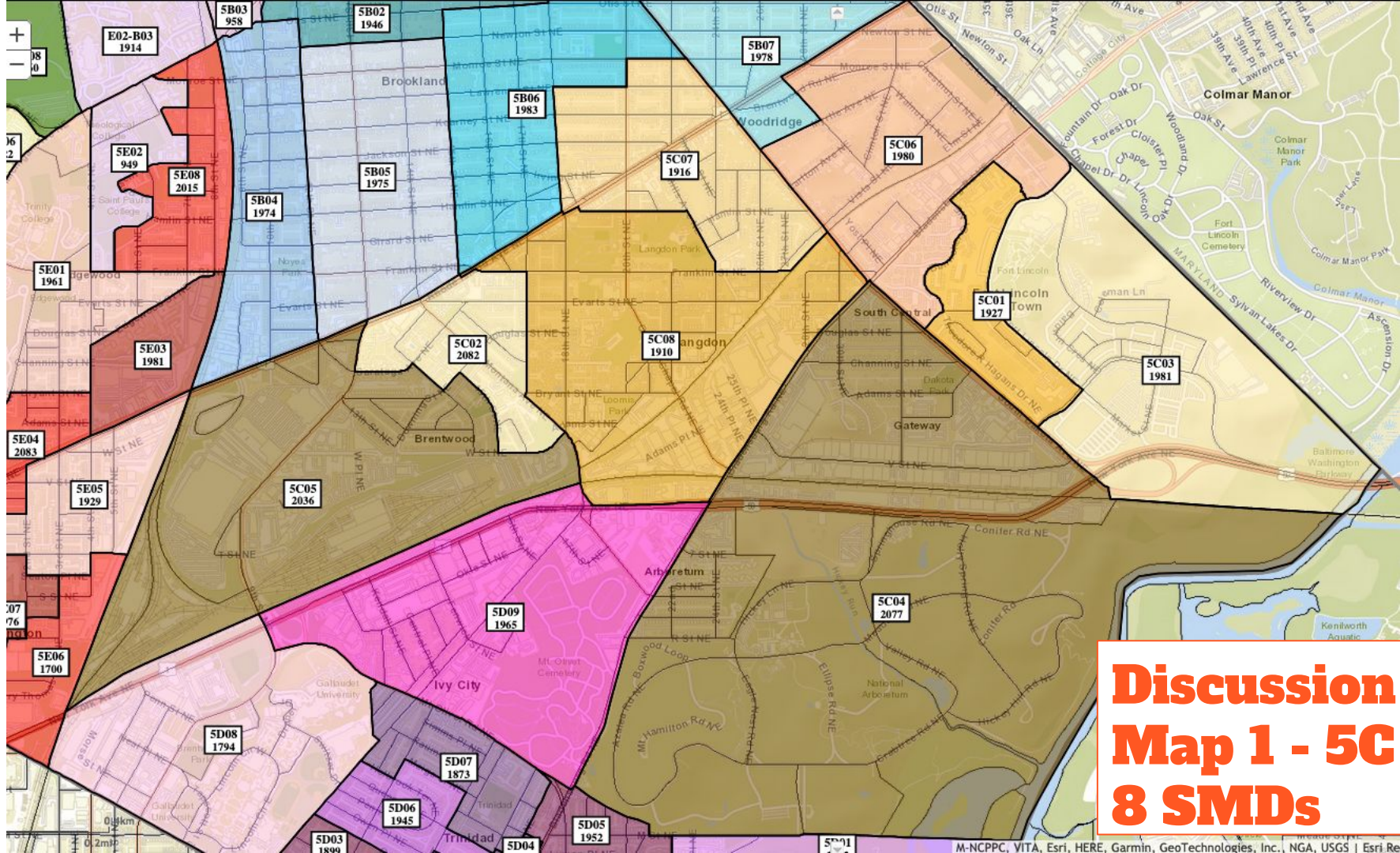




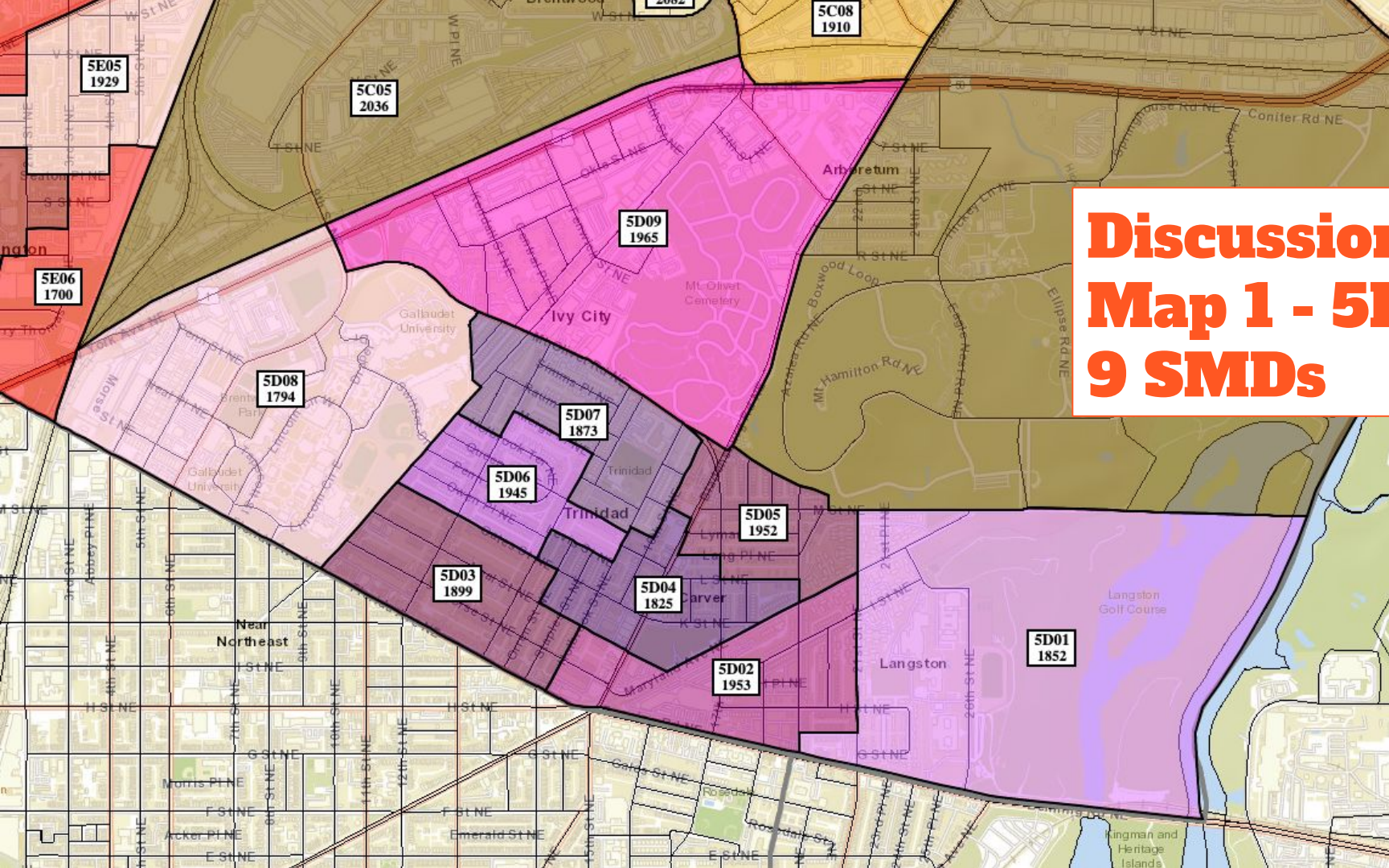
Discussion Map 1 - 5B 7 SMDs

NOTE: This map splits the census block 0095111001 labeled “E02-B03” between SMD 5E02 and SMD 5B03.

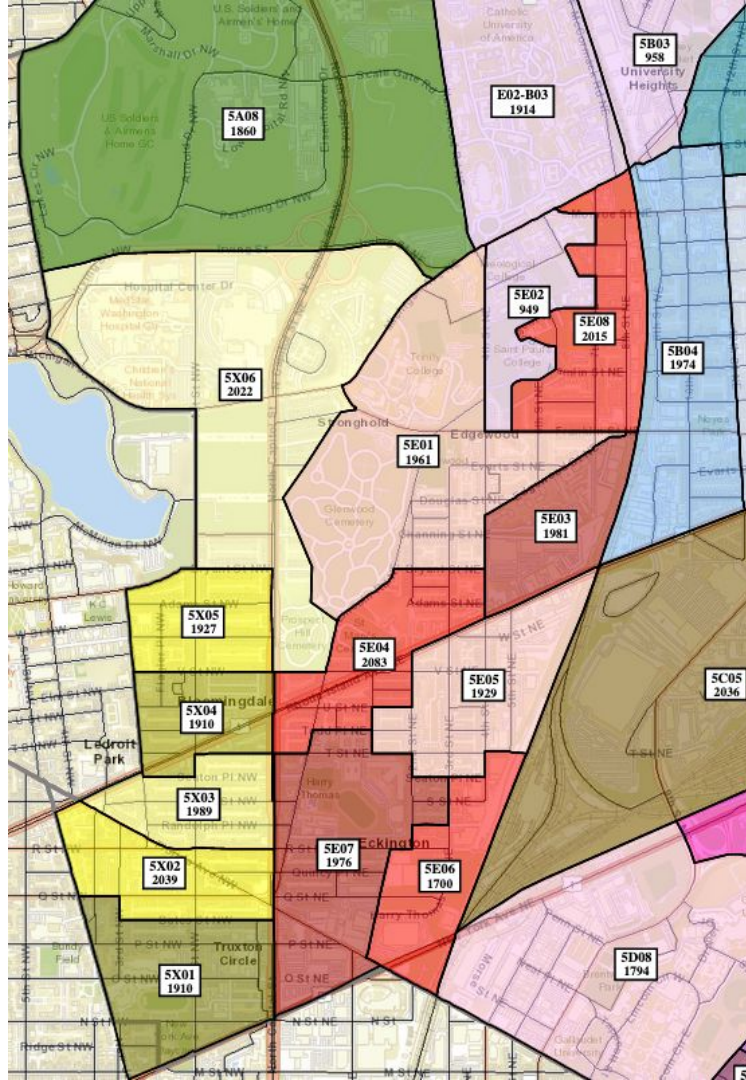
Half the 1914 residents at Catholic will be shared with University Heights to the east and the other half with St. Paul’s to the south.



Discussion Map 1 - 5C 8 SMDs



Discussion Map 1 - 5D 9 SMDs



Discussion Map 1

5E & NEW ANC

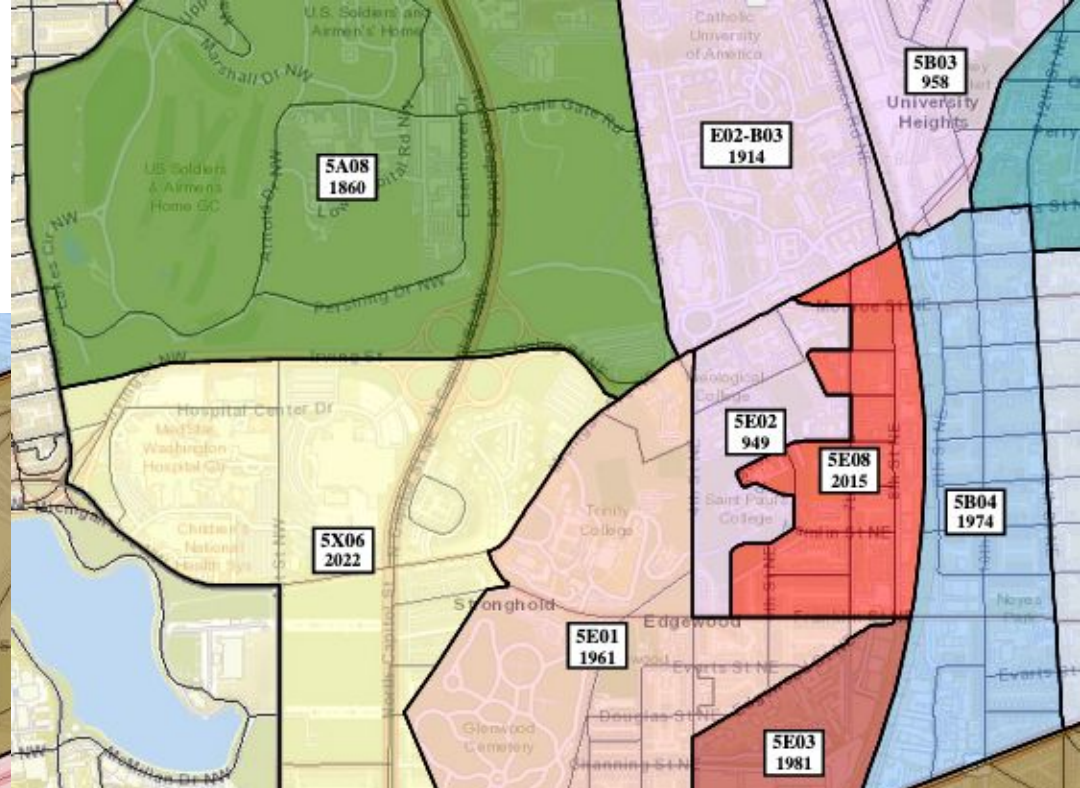
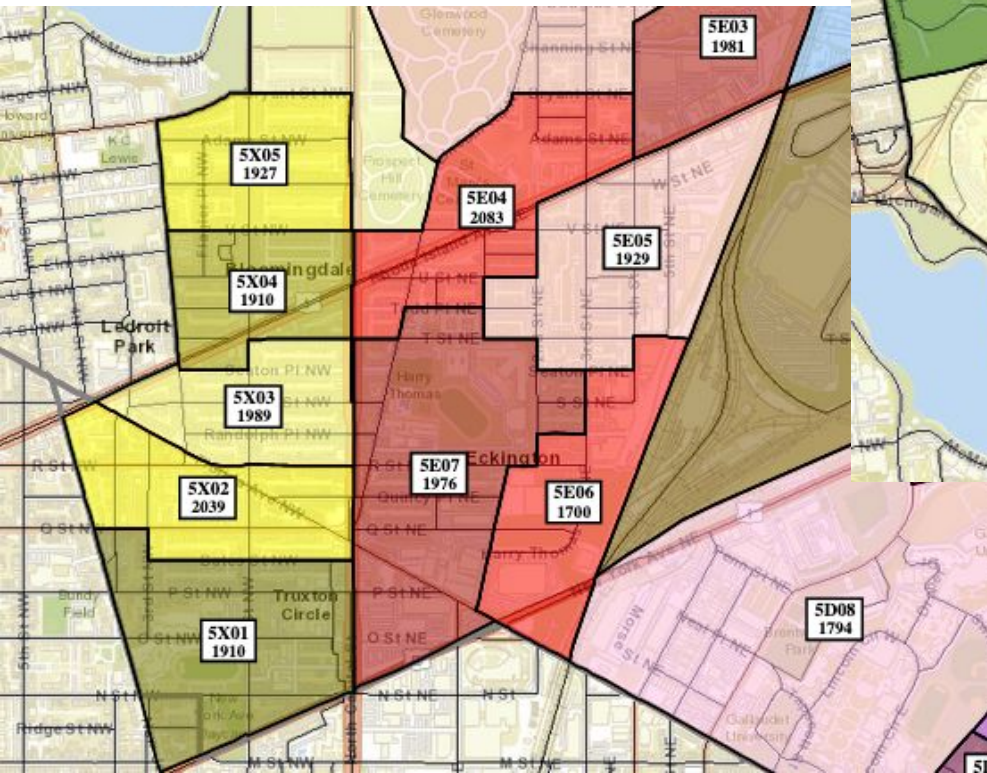
5E: 8 SMDs

NEW: 6 SMDs

NOTE: This map splits the census block 0095111001 labeled “E02-B03” between SMD 5E02 and SMD 5B03.

Discussion Map 1

5E & NEW ANC



NOTE: This map splits the census block 0095111001 labeled "E02-B03" between SMD 5E02 and SMD 5B03.

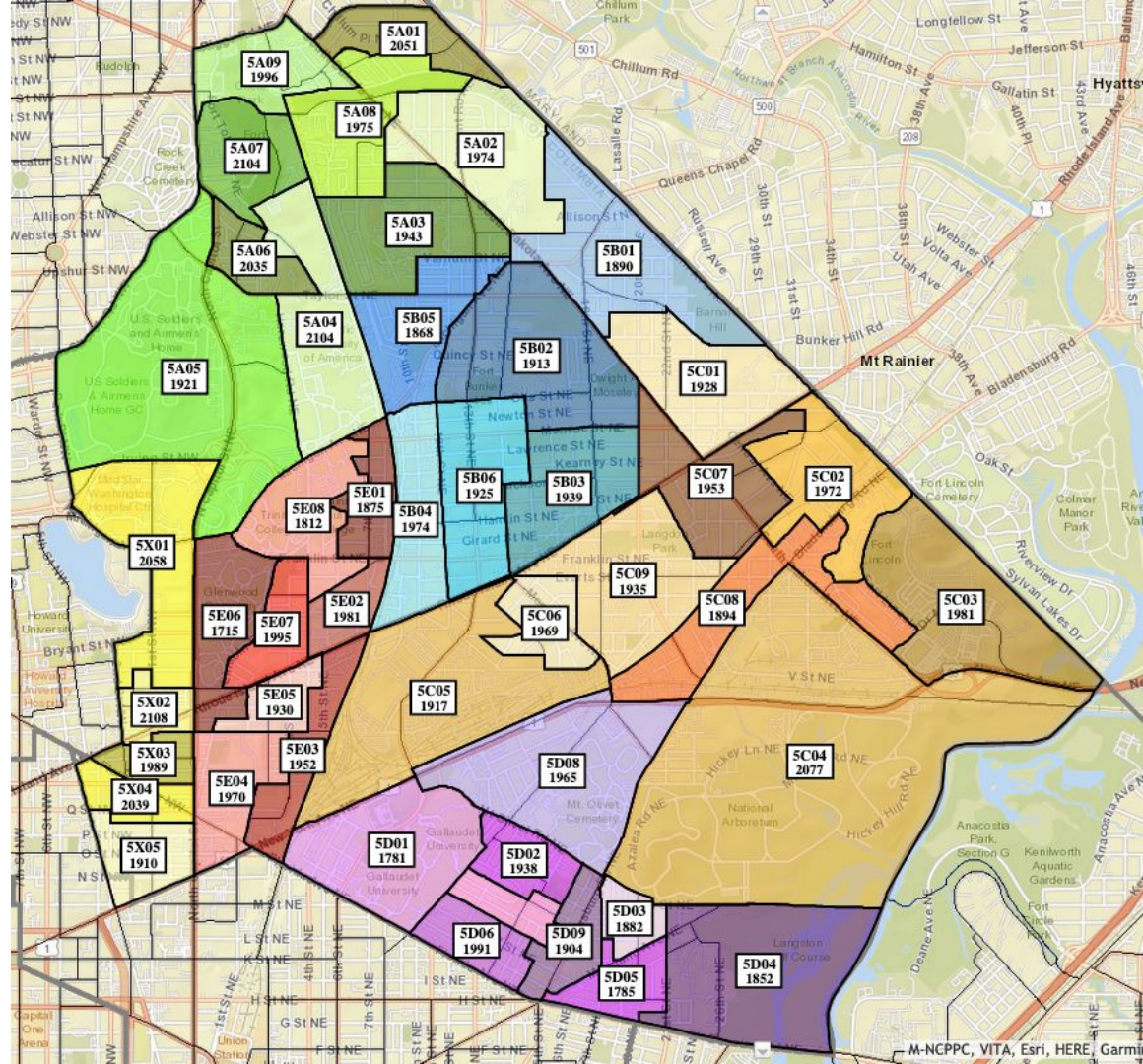
Discussion Map 1 Population Stats

- Fort Lincoln community totals 4,676 residents. It is split across three (3) SMDs.
- 5E had grown to 25,142 residents. It is split to create the new 5F
- 8 relatively equal SMDs (# Black and white residents differs by less than 150)
- 34 majority non-Hispanic Black SMDs
- 4 majority non-Hispanic white SMDs
- One (1) majority Hispanic SMD (5A05)

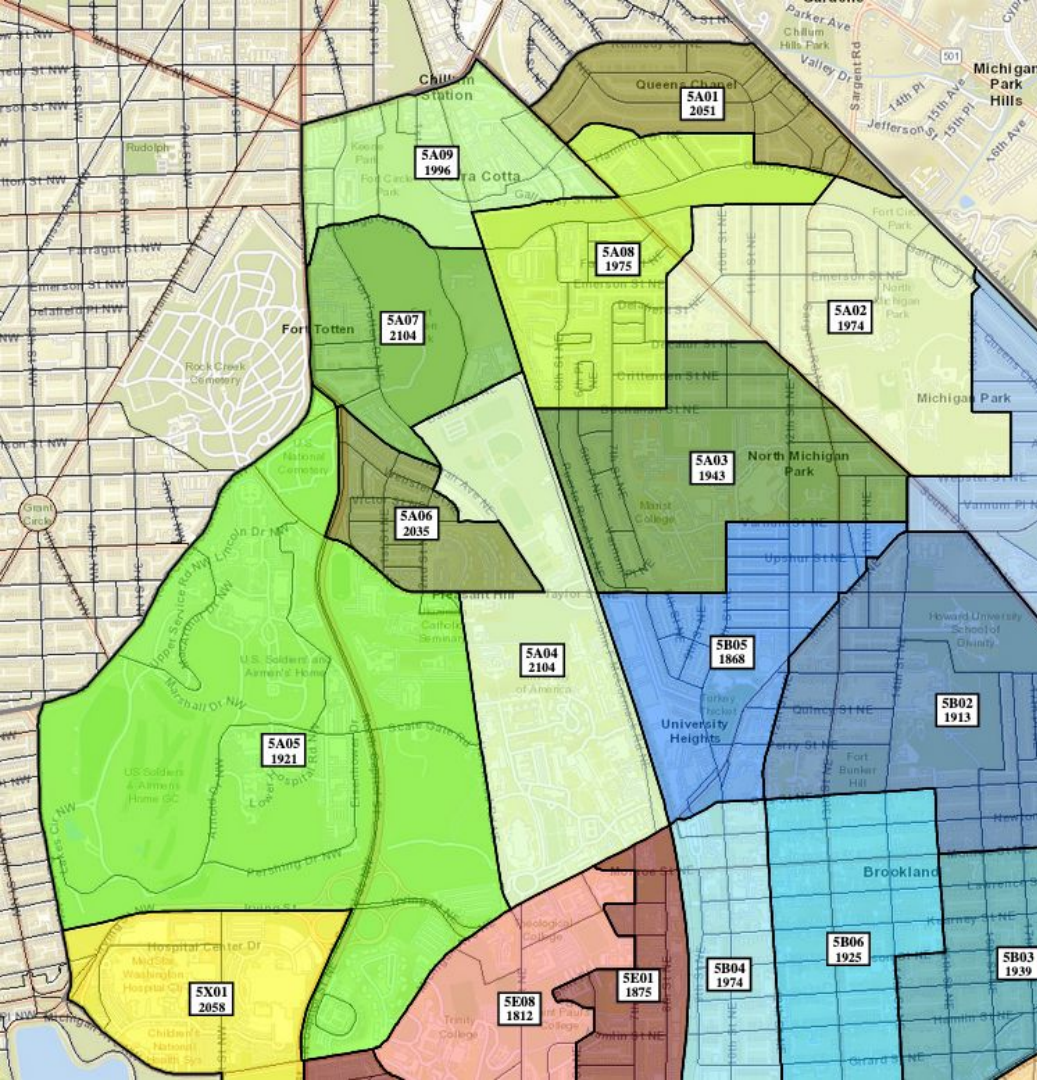
ANC	SMDs	Population
5A	8	15,584
5B	7	13,718
5C	8	15,909
5D	9	17,058
5E	8	15,551
5F	6	11,797

Discussion Map 2

- Maintains Woodridge in 5C
- Unlike Map 1, 5E and the new 5F are completely divided by North Capitol
- Catholic U. is joined by one (1) census block north of Taylor Street



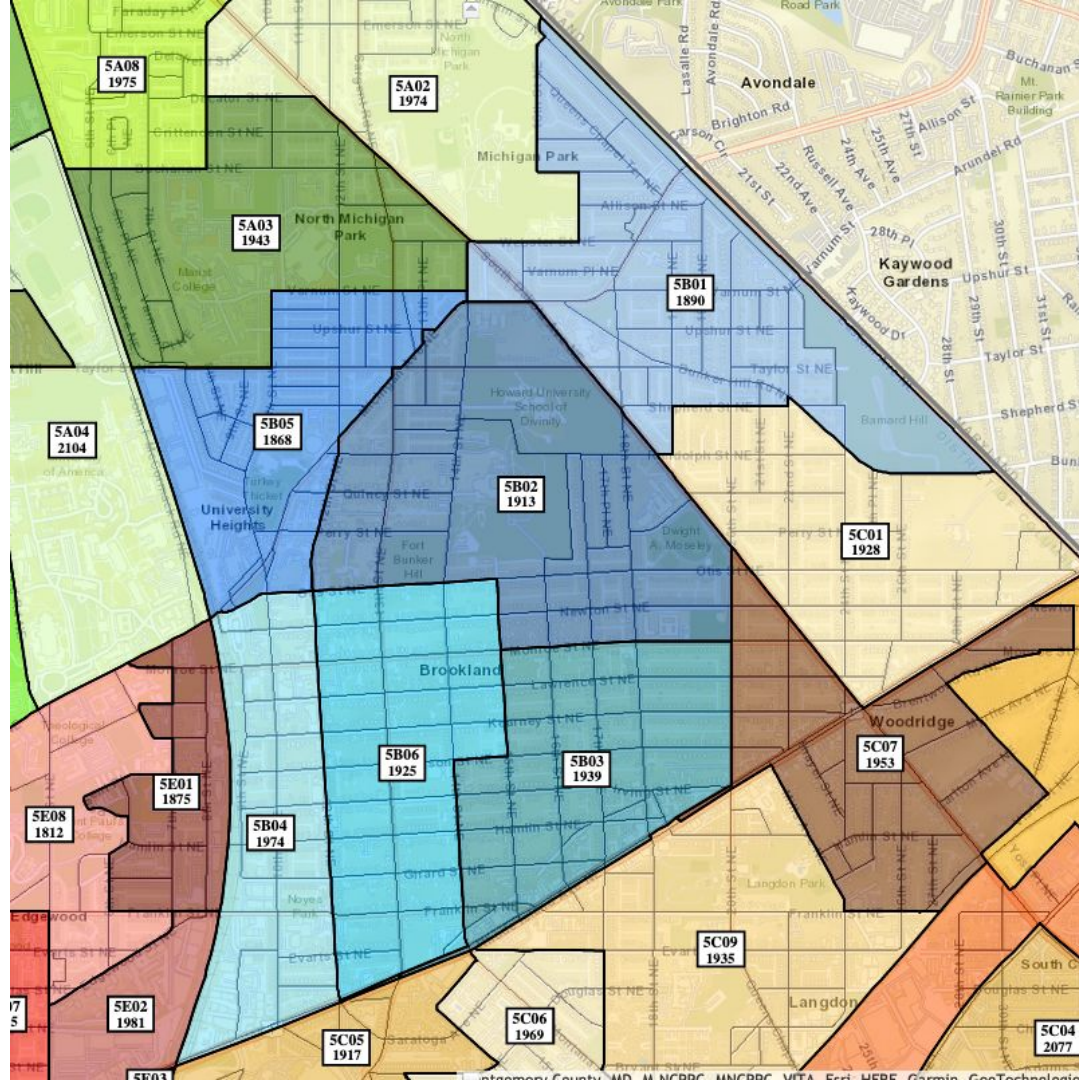
Discussion Map 2 - 5A 9 SMDs



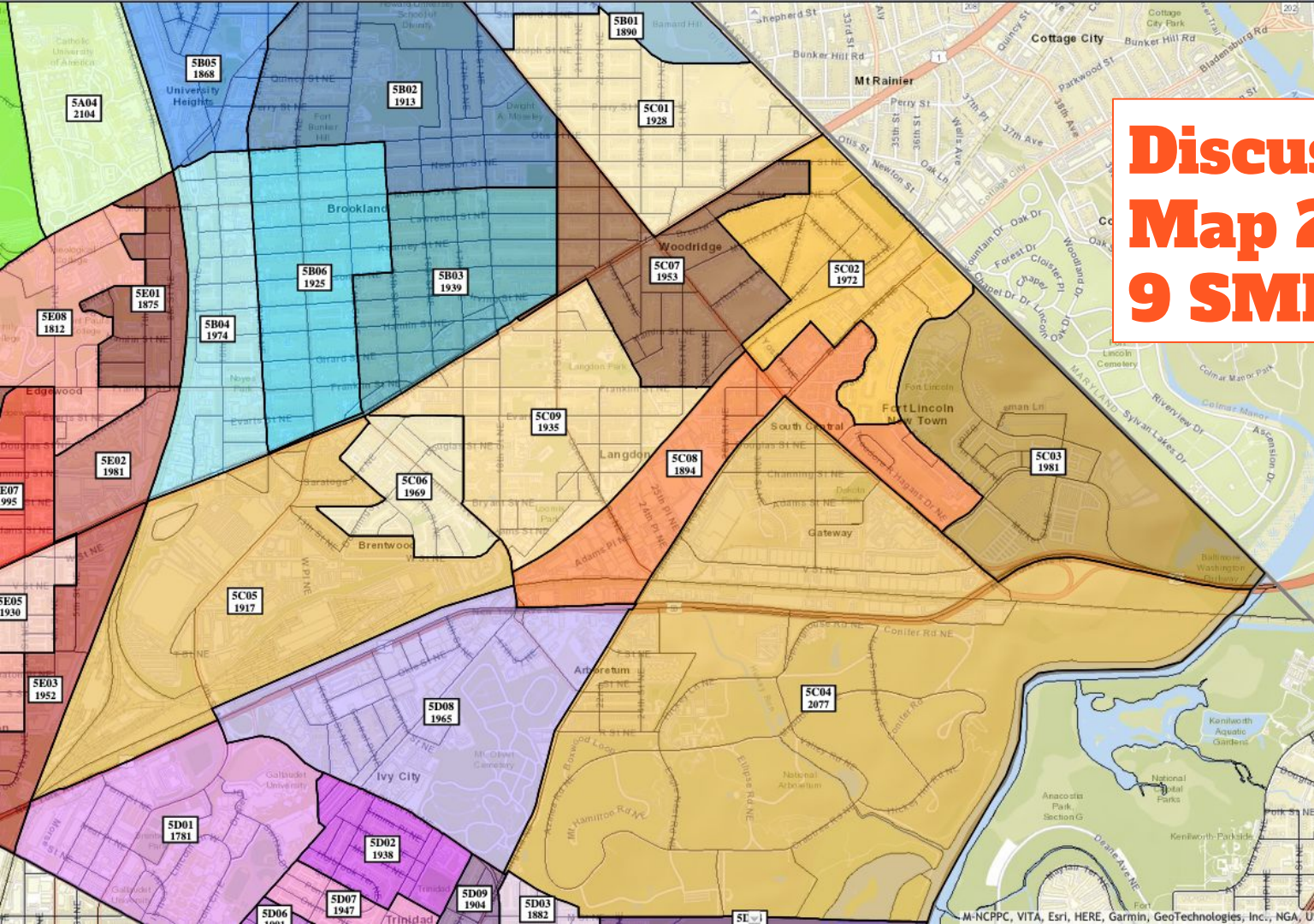
Discussion

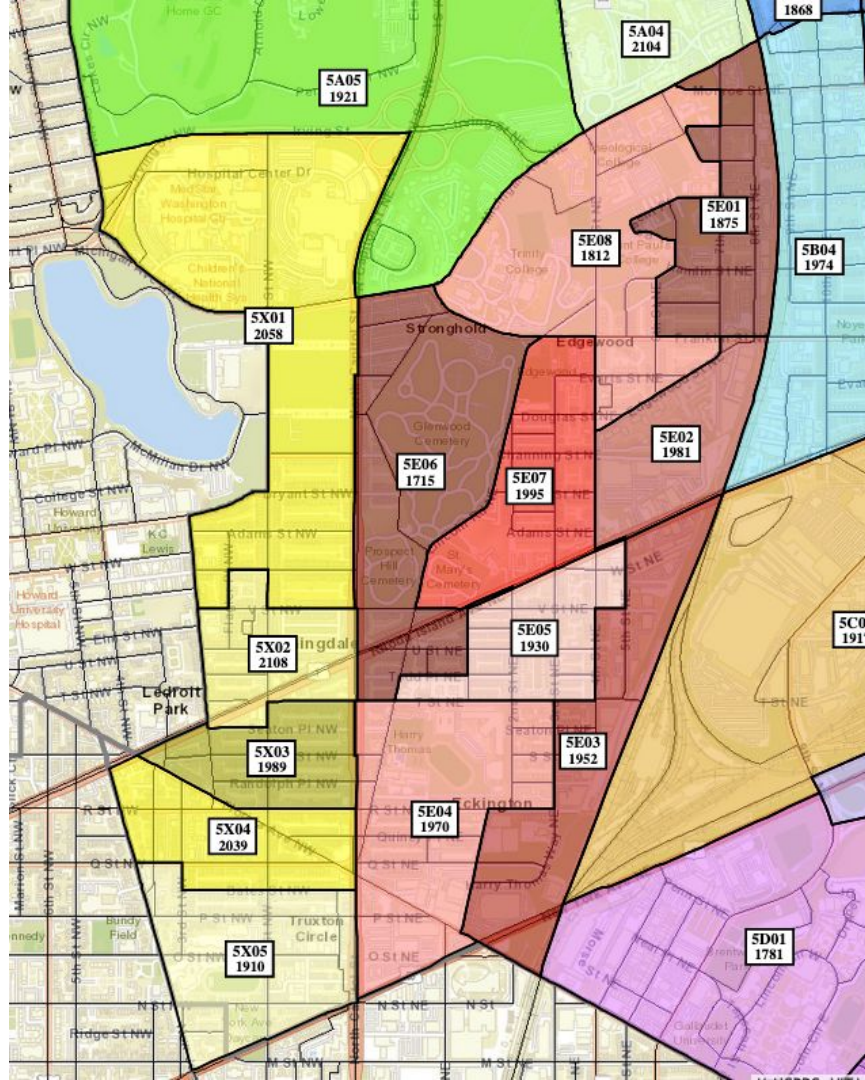
Map 2 - 5B

6 SMDs



Discussion Map 2 - 5C 9 SMDs





Discussion Map 2

**5E & NEW
ANC**

**5E: 8 SMDs
NEW: 5 SMDs**

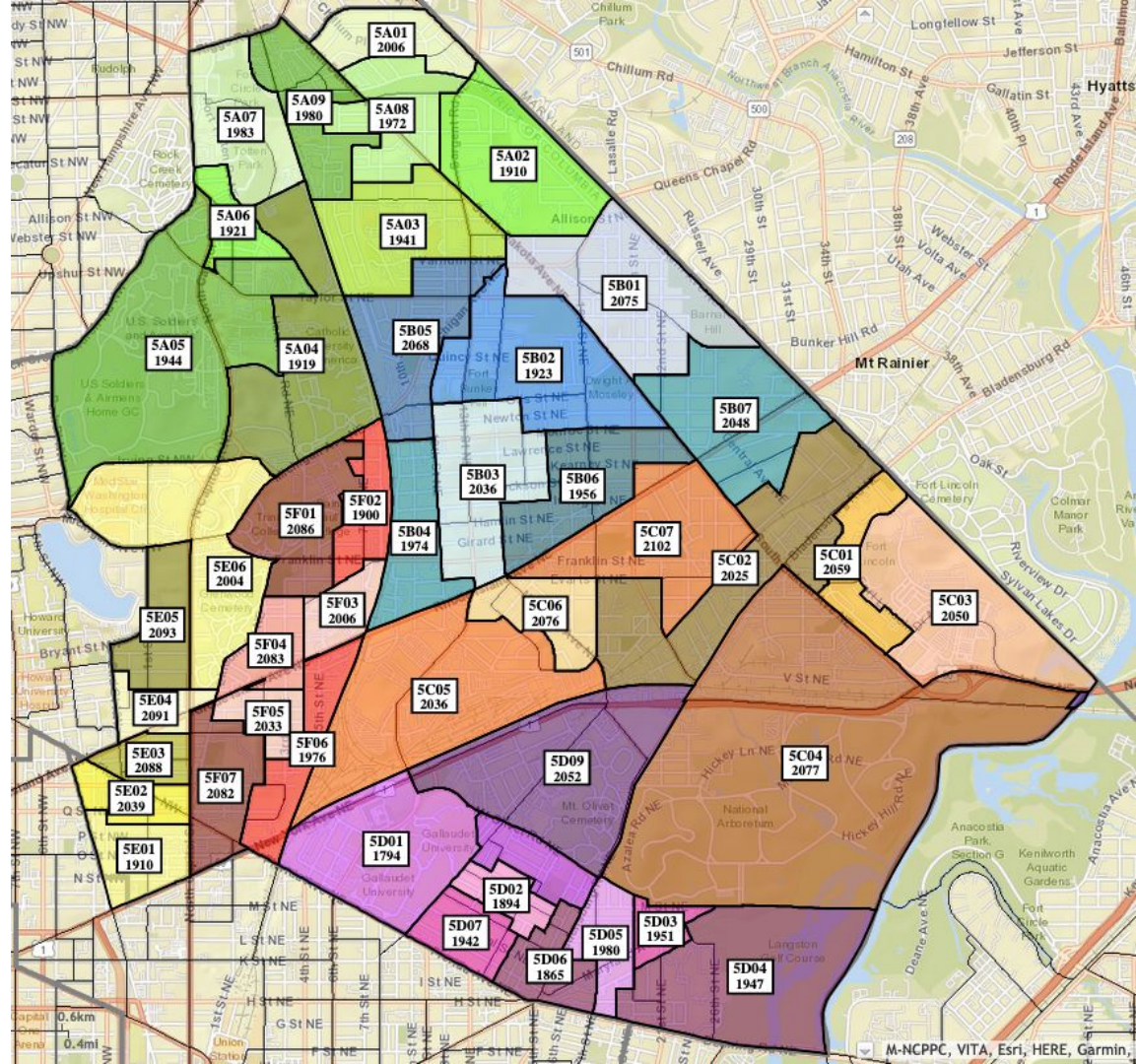
Discussion Map 2 Population Stats

- 13 relatively equal SMDs (# Black and white residents differs by less than 150)
- 33 majority non-Hispanic Black SMDs
- 0 majority non-Hispanic white SMDs
- One (1) majority Hispanic SMD (5A07)

ANC	SMDs	Population
5A	9	18,103
5B	6	11,509
5C	9	17,626
5D	9	17,045
5E	8	15,230
5F	5	10,104

Discussion Map 3

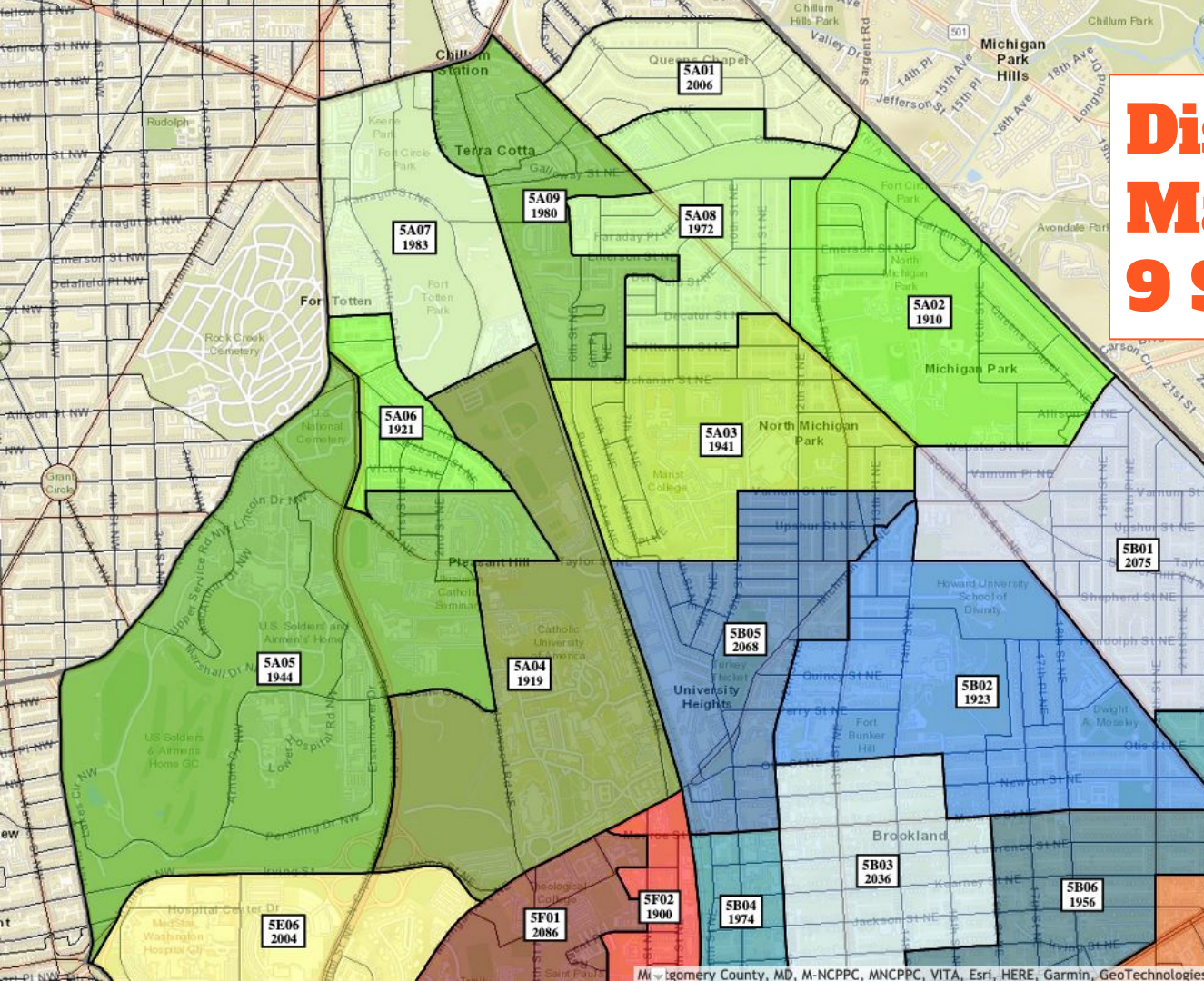
- New 5F is east of North Capitol, with 5E to the west
- Catholic U. essentially remains stand-alone SMD
- 5B expands across Rhode Island, replacing current 5C01
- 12th Street now divides SMDs in Brookland's 5B



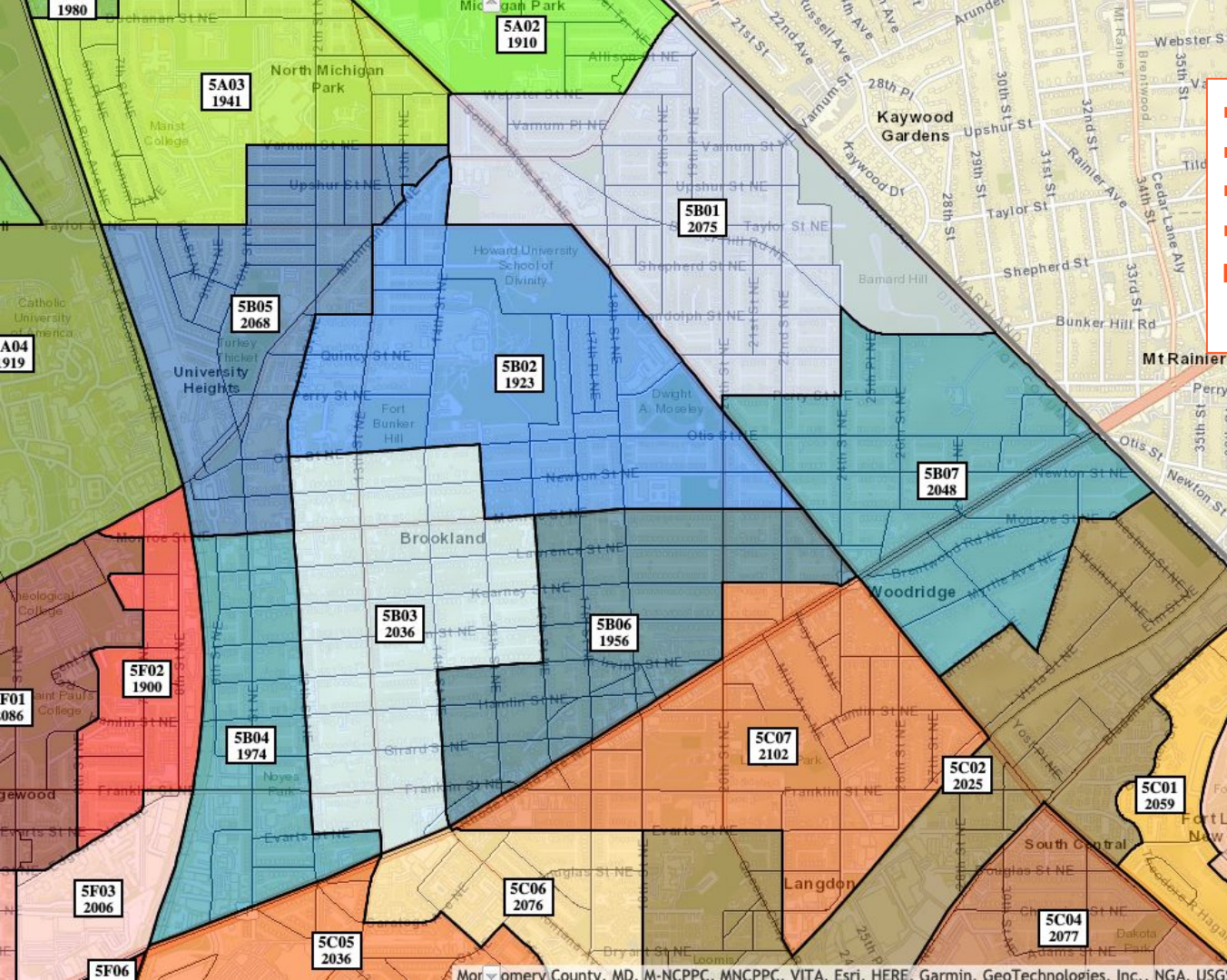
Discussion

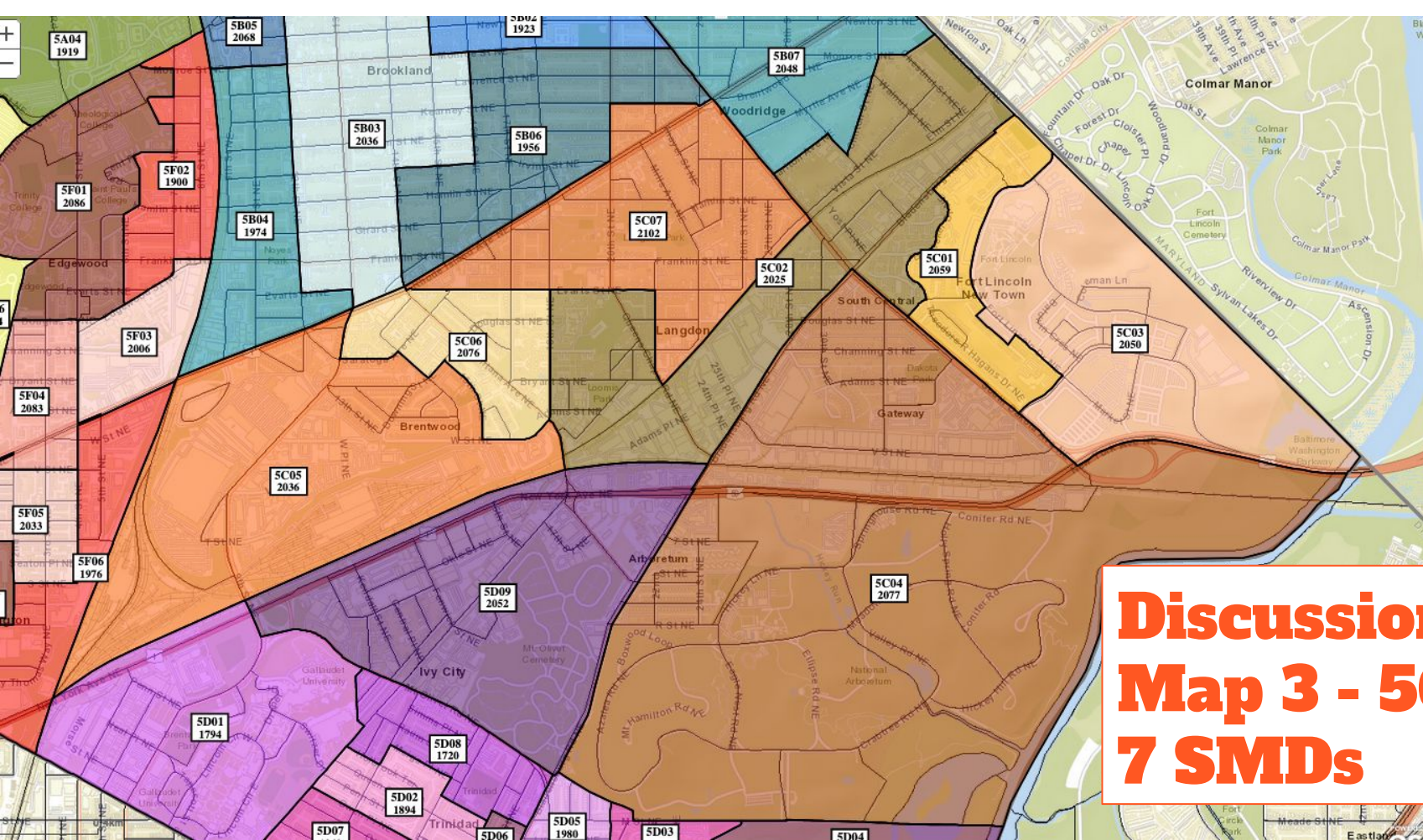
Map 3 - 5A

9 SMDs

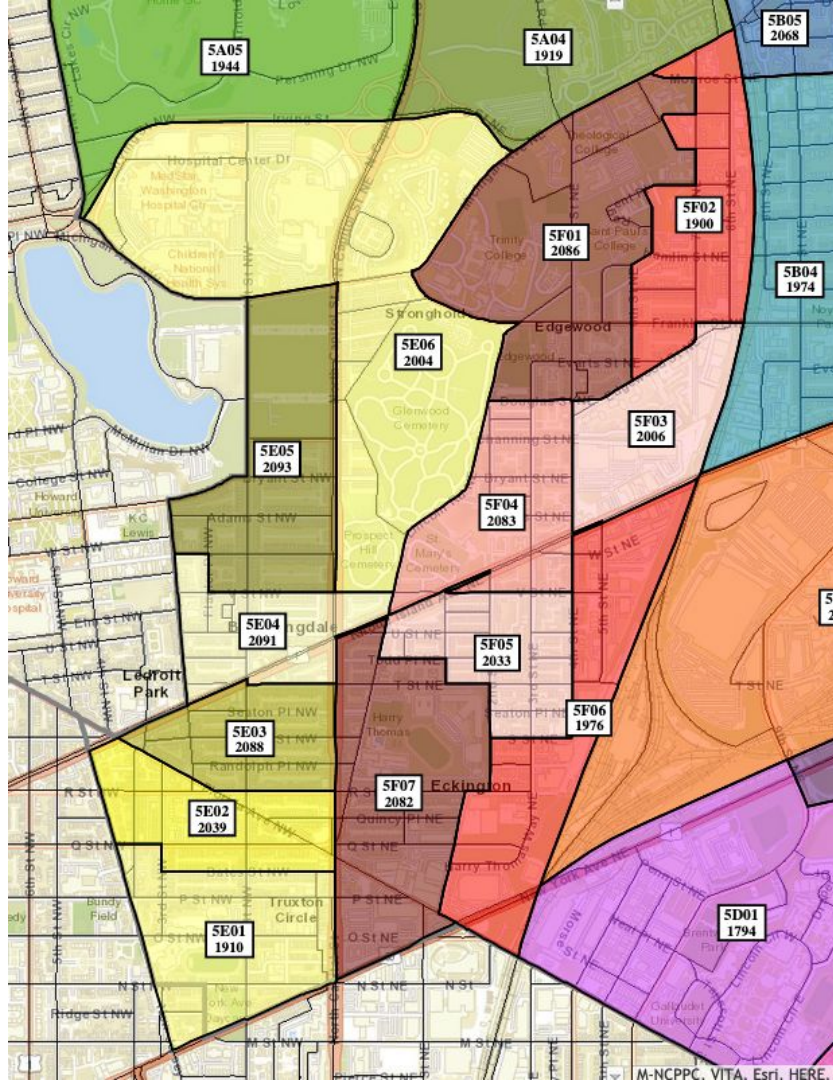


Discussion Map 3 - 5B 7 SMDs





Discussion Map 3 - 5C 7 SMDs



Discussion Map 3

5E & NEW ANC

**5E: 6 SMDs
NEW: 7 SMDs**

Discussion Map 3 Population Stats

- 12 relatively equal SMDs (# Black and white residents differs by less than 150)
- 33 majority non-Hispanic Black SMDs
- 0 majority non-Hispanic white SMDs
- One (1) majority Hispanic SMD (5A07)

ANC	SMDs	Population
5A	9	17,576
5B	7	14,080
5C	7	14,425
5D	9	17,145
5E	6	12,225
5F	7	14,166

Ward 5 ANC Redistricting

- Public comment/feedback on discussion maps
<https://forms.gle/2AD824S4RNhLeBCu5>
- Ward 5 Redistricting Info:
<https://kenyanmcduffieward5.com/ward-5/ward5redistricting/>
- Public meeting of the Ward 5 ANC Redistricting Committee on Tuesday, March 22 at 6:00 PM via Zoom
 - Link to register for Zoom meetings: <https://bit.ly/Ward5Redistricting>